















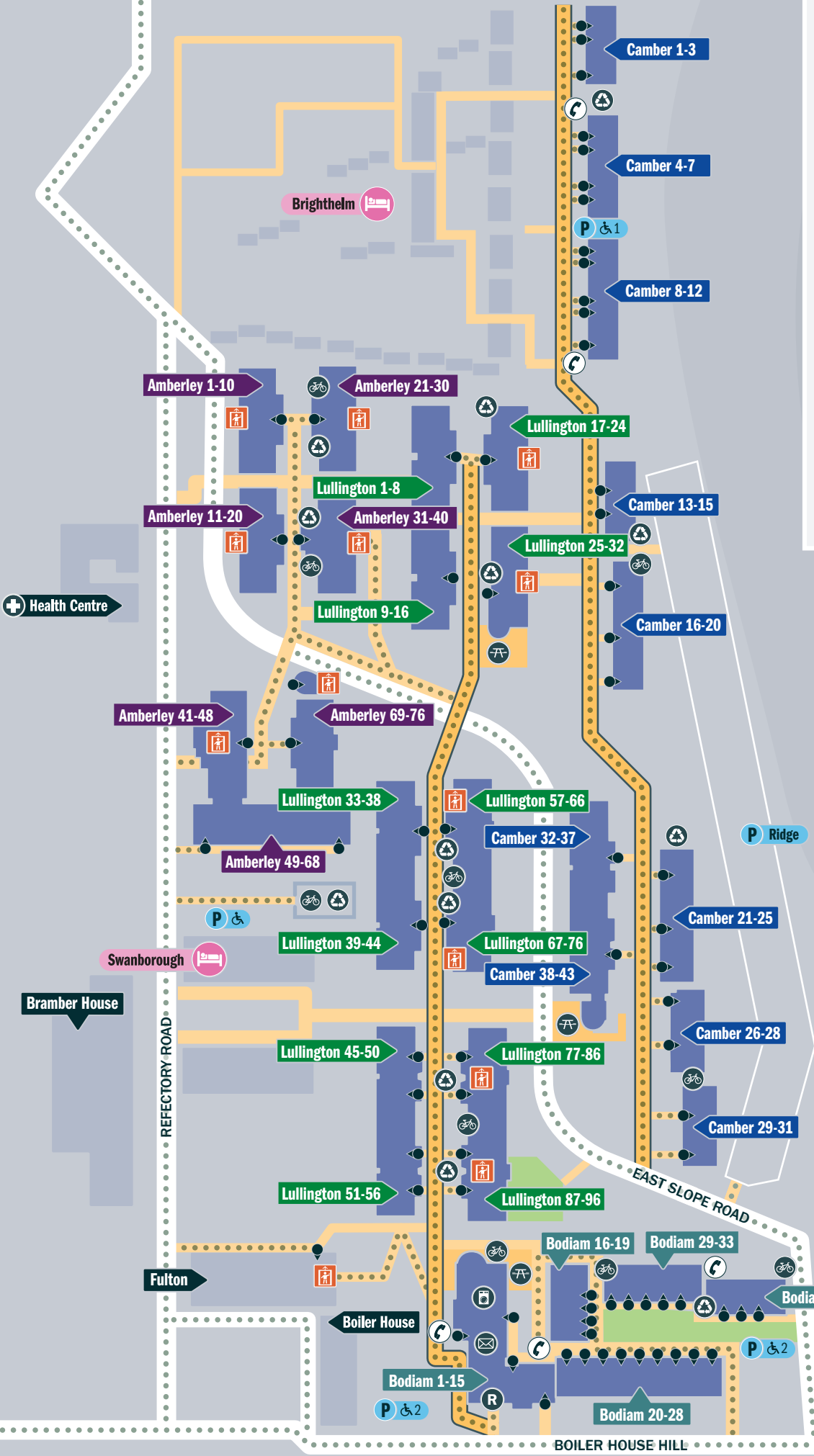


East Slope

-  Primary pedestrian route
-  Pedestrian route
-  Road
-  Step-free route
-  Entrance
-  Car Park
-  Number of disabled parking spaces
-  Emergency phone
-  Recycling point
-  Bike store
-  Launderette
-  Social hub
-  Reception
-  Mail room
-  Lift
-  Accommodation



Health Centre

Bamber House

REFECTORY ROAD

Fulton

Boiler House

BOILER HOUSE HILL

P Ridge

EAST SLOPE ROAD

Amberley 1-10

Amberley 21-30

Amberley 11-20

Amberley 31-40

Amberley 41-48

Amberley 69-76

Amberley 49-68

Swanborough

Lullington 45-50

Lullington 51-56

Lullington 1-8

Lullington 9-16

Lullington 33-38

Lullington 39-44

Lullington 45-50

Lullington 51-56

Lullington 17-24

Lullington 25-32

Lullington 57-66

Lullington 67-76

Lullington 77-86

Lullington 87-96

Camber 1-3

Camber 4-7

Camber 8-12

Camber 13-15

Camber 16-20

Camber 32-37

Camber 38-43

Camber 21-25

Camber 26-28

Camber 29-31

Bodiam 16-19

Bodiam 29-33

Bodiam 34-36

Bodiam 1-15

Bodiam 20-28