

# How to download the audio tour file

The audio tour which accompanies this self-guided campus tour is hosted on our website.



<http://www.sussex.ac.uk/study/visitus/selfguided>

Simply download the mp3 file to your media device and listen while you take yourself on the tour.

We do have an open campus so you are welcome to visit at any time.

University of Sussex

# Self-guided campus tour





# Welcome to the University of Sussex

The University of Sussex is a single campus university with around 12,000 undergraduate and postgraduate students.

As you explore the University, with the help of the map and audio tour, you will discover that Sussex has one of the most beautiful campus locations in the United Kingdom. Situated in rolling parkland, the campus combines award-winning architecture with green open spaces. The campus is surrounded by the South Downs National Park, yet it lies just a few minutes away from the lively city of Brighton & Hove.

The tour will take you around some of the main student buildings, the Library and student accommodation and will also give you some information on our world-class research areas.

We hope you find this tour useful. Please get in touch with us if you have any further questions after you've finished your tour.

Student Recruitment Services, Sussex House,  
University of Sussex, Falmer, Brighton, BN1 9RH.  
**T** +44 (0)1273 876787  
**E** [study@sussex.ac.uk](mailto:study@sussex.ac.uk)



# How to get to Sussex



The University campus is located at Falmer, on the outskirts of Brighton, within easy reach of London and major international airports (Gatwick and Heathrow). The easiest way to arrive onto campus is by train. We are also served by excellent bus links from the centre of Brighton.

## Train

Falmer train station is directly opposite the University campus – just follow the signs for the University of Sussex. Falmer is on the line between Brighton and Lewes, about nine minutes travel time in each direction, with trains running approximately every 15 minutes.

Visitors travelling via London and the west should take a train to Brighton and change there for Falmer. The journey time from London to Brighton is just under an hour. If you are coming from the east, you can change at Lewes for Falmer. Find out more at [www.nationalrail.co.uk](http://www.nationalrail.co.uk)



## Local buses

The 23 and 25 buses run between the centre of Brighton and the University, bringing you directly onto campus. You can catch a bus from the Old Steine in Brighton; the 25 also runs from Churchill Square. In addition, the 28 and 29 go from the Old Steine and stop right outside the University campus on their way to Lewes and beyond. Travel time is about 20-30 minutes. Bus timetables and information are available from [www.buses.co.uk](http://www.buses.co.uk)

## Car

The University is at Falmer on the A27 between Brighton and Lewes, about four miles (six kilometres) from the centre of Brighton. (Please follow the signs for the University of Sussex on the north side of the A27; the University of Brighton also has a campus at Falmer on the south side of the A27.) Visitors from London and the north should take the M23/A23 road towards Brighton. Before entering the centre of Brighton, join the A27 eastbound, signposted Lewes. Drivers from the east or west take the A27 direct to the University.

## Parking

Parking charges for car parks on campus apply between 9am and 5pm Monday to Friday. Visitors on a self-guided campus tour can pick up a free parking pass from Sussex House Reception on arrival.

## Air

The closest airport to Brighton is London Gatwick, which is 30 minutes away by train. From Brighton Station it's just three stops to Falmer Train station.





## Main buildings

|                      |    |                                            |    |
|----------------------|----|--------------------------------------------|----|
| Accelerator Building | 47 | Tillett                                    | 50 |
| Alan Sells           | 48 | Genome Centre                              | 49 |
| Arts A               | 51 | Histings                                   | 54 |
| Arts B               | 15 | Health Centre                              | 16 |
| Arts C               | 17 | Institute of Development Studies (IDS)     | 18 |
| Aurora               | 20 | John Dillond West                          | 19 |
| Aurora               | 21 | John Maynard Smith                         | 17 |
| Aurora               | 22 | Library                                    | 23 |
| Aurora               | 24 | Marshall                                   | 25 |
| Aurora               | 26 | Meeting House                              | 27 |
| Aurora               | 28 | New Academic Building (under construction) | 29 |
| Aurora               | 30 | Prehistory I                               | 31 |
| Aurora               | 32 | Prehistory II                              | 33 |
| Aurora               | 34 | Prehistory III                             | 35 |
| Aurora               | 36 | Recreation                                 | 37 |
| Aurora               | 38 | Shakespeare                                | 39 |
| Aurora               | 40 | Sherstone                                  | 41 |
| Aurora               | 42 | Sport Centre                               | 43 |
| Aurora               | 44 | Susan House                                | 45 |
| Aurora               | 46 | Susan Innovation Centre                    | 47 |
| Aurora               | 48 | Susan Centre for Language Studies          | 49 |
| Aurora               | 50 | Thermo-Fluid Mechanics                     | 51 |
| Aurora               | 52 | Research Centre (RMC)                      | 53 |
| Aurora               | 54 | Talbot Centre                              | 55 |
| Aurora               | 56 | Visiting car park                          | 57 |

## Student residences

|                  |     |
|------------------|-----|
| Brighton         | 1   |
| East Slope       | 2   |
| Kent House       | 3   |
| Kilncliffe House | 4   |
| Lancaster House  | 5   |
| Leamington       | 6   |
| Leamington       | 7   |
| Leamington       | 8   |
| Leamington       | 9   |
| Leamington       | 10  |
| Leamington       | 11  |
| Leamington       | 12  |
| Leamington       | 13  |
| Leamington       | 14  |
| Leamington       | 15  |
| Leamington       | 16  |
| Leamington       | 17  |
| Leamington       | 18  |
| Leamington       | 19  |
| Leamington       | 20  |
| Leamington       | 21  |
| Leamington       | 22  |
| Leamington       | 23  |
| Leamington       | 24  |
| Leamington       | 25  |
| Leamington       | 26  |
| Leamington       | 27  |
| Leamington       | 28  |
| Leamington       | 29  |
| Leamington       | 30  |
| Leamington       | 31  |
| Leamington       | 32  |
| Leamington       | 33  |
| Leamington       | 34  |
| Leamington       | 35  |
| Leamington       | 36  |
| Leamington       | 37  |
| Leamington       | 38  |
| Leamington       | 39  |
| Leamington       | 40  |
| Leamington       | 41  |
| Leamington       | 42  |
| Leamington       | 43  |
| Leamington       | 44  |
| Leamington       | 45  |
| Leamington       | 46  |
| Leamington       | 47  |
| Leamington       | 48  |
| Leamington       | 49  |
| Leamington       | 50  |
| Leamington       | 51  |
| Leamington       | 52  |
| Leamington       | 53  |
| Leamington       | 54  |
| Leamington       | 55  |
| Leamington       | 56  |
| Leamington       | 57  |
| Leamington       | 58  |
| Leamington       | 59  |
| Leamington       | 60  |
| Leamington       | 61  |
| Leamington       | 62  |
| Leamington       | 63  |
| Leamington       | 64  |
| Leamington       | 65  |
| Leamington       | 66  |
| Leamington       | 67  |
| Leamington       | 68  |
| Leamington       | 69  |
| Leamington       | 70  |
| Leamington       | 71  |
| Leamington       | 72  |
| Leamington       | 73  |
| Leamington       | 74  |
| Leamington       | 75  |
| Leamington       | 76  |
| Leamington       | 77  |
| Leamington       | 78  |
| Leamington       | 79  |
| Leamington       | 80  |
| Leamington       | 81  |
| Leamington       | 82  |
| Leamington       | 83  |
| Leamington       | 84  |
| Leamington       | 85  |
| Leamington       | 86  |
| Leamington       | 87  |
| Leamington       | 88  |
| Leamington       | 89  |
| Leamington       | 90  |
| Leamington       | 91  |
| Leamington       | 92  |
| Leamington       | 93  |
| Leamington       | 94  |
| Leamington       | 95  |
| Leamington       | 96  |
| Leamington       | 97  |
| Leamington       | 98  |
| Leamington       | 99  |
| Leamington       | 100 |

## School offices

|                                           |     |
|-------------------------------------------|-----|
| Business, Management and Economics        | 1   |
| Brighton and Sussex Medical School (BSMS) | 2   |
| Education and Social Work                 | 3   |
| Engineering and Informatics               | 4   |
| English                                   | 5   |
| English                                   | 6   |
| English                                   | 7   |
| English                                   | 8   |
| English                                   | 9   |
| English                                   | 10  |
| English                                   | 11  |
| English                                   | 12  |
| English                                   | 13  |
| English                                   | 14  |
| English                                   | 15  |
| English                                   | 16  |
| English                                   | 17  |
| English                                   | 18  |
| English                                   | 19  |
| English                                   | 20  |
| English                                   | 21  |
| English                                   | 22  |
| English                                   | 23  |
| English                                   | 24  |
| English                                   | 25  |
| English                                   | 26  |
| English                                   | 27  |
| English                                   | 28  |
| English                                   | 29  |
| English                                   | 30  |
| English                                   | 31  |
| English                                   | 32  |
| English                                   | 33  |
| English                                   | 34  |
| English                                   | 35  |
| English                                   | 36  |
| English                                   | 37  |
| English                                   | 38  |
| English                                   | 39  |
| English                                   | 40  |
| English                                   | 41  |
| English                                   | 42  |
| English                                   | 43  |
| English                                   | 44  |
| English                                   | 45  |
| English                                   | 46  |
| English                                   | 47  |
| English                                   | 48  |
| English                                   | 49  |
| English                                   | 50  |
| English                                   | 51  |
| English                                   | 52  |
| English                                   | 53  |
| English                                   | 54  |
| English                                   | 55  |
| English                                   | 56  |
| English                                   | 57  |
| English                                   | 58  |
| English                                   | 59  |
| English                                   | 60  |
| English                                   | 61  |
| English                                   | 62  |
| English                                   | 63  |
| English                                   | 64  |
| English                                   | 65  |
| English                                   | 66  |
| English                                   | 67  |
| English                                   | 68  |
| English                                   | 69  |
| English                                   | 70  |
| English                                   | 71  |
| English                                   | 72  |
| English                                   | 73  |
| English                                   | 74  |
| English                                   | 75  |
| English                                   | 76  |
| English                                   | 77  |
| English                                   | 78  |
| English                                   | 79  |
| English                                   | 80  |
| English                                   | 81  |
| English                                   | 82  |
| English                                   | 83  |
| English                                   | 84  |
| English                                   | 85  |
| English                                   | 86  |
| English                                   | 87  |
| English                                   | 88  |
| English                                   | 89  |
| English                                   | 90  |
| English                                   | 91  |
| English                                   | 92  |
| English                                   | 93  |
| English                                   | 94  |
| English                                   | 95  |
| English                                   | 96  |
| English                                   | 97  |
| English                                   | 98  |
| English                                   | 99  |
| English                                   | 100 |

|                   |     |
|-------------------|-----|
| Bus stop          | 1   |
| Information point | 2   |
| Car park          | 3   |
| Information point | 4   |
| Information point | 5   |
| Information point | 6   |
| Information point | 7   |
| Information point | 8   |
| Information point | 9   |
| Information point | 10  |
| Information point | 11  |
| Information point | 12  |
| Information point | 13  |
| Information point | 14  |
| Information point | 15  |
| Information point | 16  |
| Information point | 17  |
| Information point | 18  |
| Information point | 19  |
| Information point | 20  |
| Information point | 21  |
| Information point | 22  |
| Information point | 23  |
| Information point | 24  |
| Information point | 25  |
| Information point | 26  |
| Information point | 27  |
| Information point | 28  |
| Information point | 29  |
| Information point | 30  |
| Information point | 31  |
| Information point | 32  |
| Information point | 33  |
| Information point | 34  |
| Information point | 35  |
| Information point | 36  |
| Information point | 37  |
| Information point | 38  |
| Information point | 39  |
| Information point | 40  |
| Information point | 41  |
| Information point | 42  |
| Information point | 43  |
| Information point | 44  |
| Information point | 45  |
| Information point | 46  |
| Information point | 47  |
| Information point | 48  |
| Information point | 49  |
| Information point | 50  |
| Information point | 51  |
| Information point | 52  |
| Information point | 53  |
| Information point | 54  |
| Information point | 55  |
| Information point | 56  |
| Information point | 57  |
| Information point | 58  |
| Information point | 59  |
| Information point | 60  |
| Information point | 61  |
| Information point | 62  |
| Information point | 63  |
| Information point | 64  |
| Information point | 65  |
| Information point | 66  |
| Information point | 67  |
| Information point | 68  |
| Information point | 69  |
| Information point | 70  |
| Information point | 71  |
| Information point | 72  |
| Information point | 73  |
| Information point | 74  |
| Information point | 75  |
| Information point | 76  |
| Information point | 77  |
| Information point | 78  |
| Information point | 79  |
| Information point | 80  |
| Information point | 81  |
| Information point | 82  |
| Information point | 83  |
| Information point | 84  |
| Information point | 85  |
| Information point | 86  |
| Information point | 87  |
| Information point | 88  |
| Information point | 89  |
| Information point | 90  |
| Information point | 91  |
| Information point | 92  |
| Information point | 93  |
| Information point | 94  |
| Information point | 95  |
| Information point | 96  |
| Information point | 97  |
| Information point | 98  |
| Information point | 99  |
| Information point | 100 |

Brighton  
Newfield  
(A270)

University of Brighton  
Former Campus

University of Brighton  
Former Campus

University of Brighton  
Former Campus





A

**A Sports Centre** – Our excellent sports facilities include state of the art gyms, squash, tennis, cricket, football and a floodlit Astro turf pitch. We also have two indoor halls for lots of other sports.

**B Falmer Quad** – Falmer House is the main student activities building on campus where you'll find information about all our sports clubs and societies. It's also where you'll find the Student Union Shop, the Advice Centre and the volunteer run Union Computers. Falmer Bar is also located here and is a great place to eat and drink with live music and DJ's to keep students entertained.

**C Attenorborough Centre for Creative Arts** – The extensive refurbishment of this building will create a flexible auditorium, café, exhibition and gallery space and additional studios and seminar rooms.



B



C


**C The Library and Careers and Employability Centre** – The Library has an estimated 12,000 borrowers and is the largest building on campus. Open 24 hours a day from Monday to Saturday and part day Sunday it has over 750,000 volumes plus an extensive special collections and the Mass Observation Archive. You'll also find the University Bookshop and Careers and Employability Centre here and a café if you get hungry or thirsty on your tour.

**D New Academic Building** – The new home for the social sciences will also house our new 500 seat lecture theatre as well as specialist teaching space, academic and support space and a social area with café.

**D Bramber House** – Bramber House has undergone a major refurbishment of the ground floor café, the first floor restaurant and the new Co-operative Food store. This is where the Housing Office is also located.



D



D



E

**E Health Centre** – The University Health Centre consists of a doctors surgery, a dentist, a pharmacy and a counselling service which are focussed on treating all of our students.



F




H



G

**F Campus accommodation** – We have around 4,000 bedrooms on campus comprising high standard en-suite flats like Swanborough and Northfield, mid-range flats like Brighthelm and Lewes Court, mid-range halls bedrooms like York House and Norwich House and basic flats like East Slope and Park Village. All of our accommodation is self-catering.

**I Fulton teaching building** – Completed in August 2010 and designed to provide quality teaching space that will be adaptable as the University's needs change. The ground floor contains a flexible learning and social space together with two 160-seat lecture theatres. This modern landmark building serves as a focal point for students at the heart of the campus.



I



I