

























East Slope

-  Primary pedestrian route
-  Pedestrian route
-  Road
-  Step-free route
-  Entrance
-  Car Park
-  Number of disabled parking spaces
-  Emergency phone
-  Recycling point
-  Bike store
-  Launderette
-  Social hub
-  Information point
-  Mail room
-  Café/Bar/Eatery
-  Shop
-  Shower/changing room
-  Food hall
-  ATM
-  Pharmacy
-  Sport/fitness centre
-  24-hour security point/reception
-  Lift
-  Residences (not part of East Slope)

Significant development works are taking place in the West Slope area of campus from September 2022 to 2028. Access to nearby buildings and services may be affected during this period – look out for temporary signs showing alternative routes.

